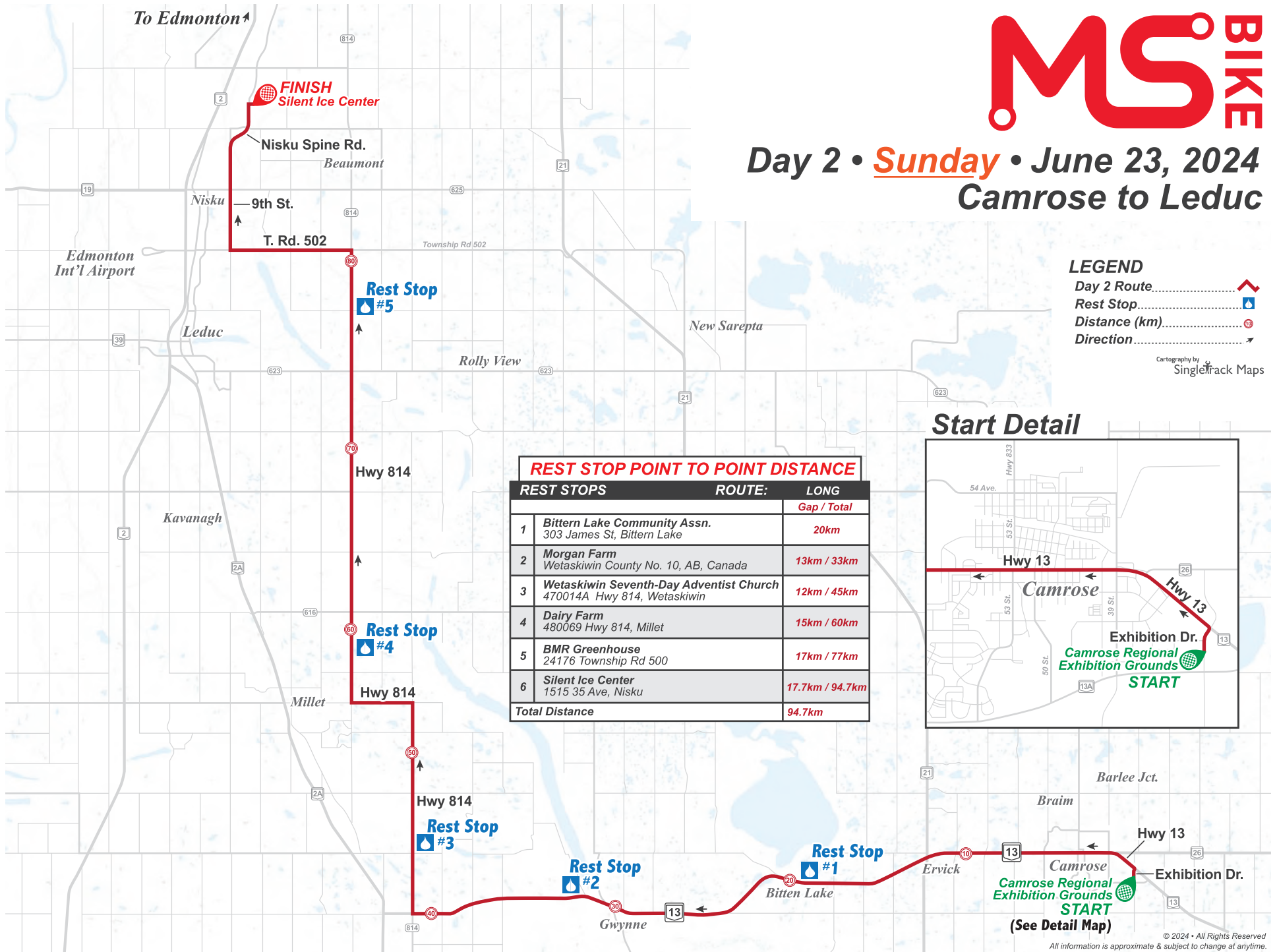




# Day 2 • Sunday • June 23, 2024 Camrose to Leduc

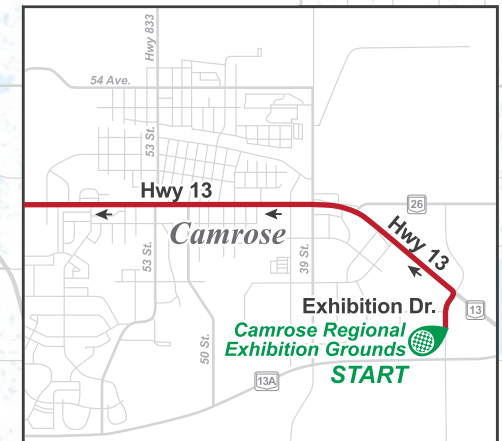


**LEGEND**

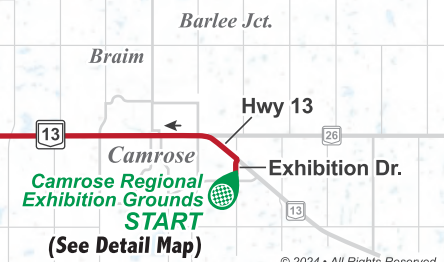
- Day 2 Route.....
- Rest Stop.....
- Distance (km).....
- Direction.....

Cartography by  
Singletrack Maps

## Start Detail



REST STOP POINT TO POINT DISTANCE		
REST STOPS	ROUTE:	LONG
		Gap / Total
1	<b>Bittern Lake Community Assn.</b> 303 James St, Bittern Lake	20km
2	<b>Morgan Farm</b> Wetaskiwin County No. 10, AB, Canada	13km / 33km
3	<b>Wetaskiwin Seventh-Day Adventist Church</b> 470014A Hwy 814, Wetaskiwin	12km / 45km
4	<b>Dairy Farm</b> 480069 Hwy 814, Millet	15km / 60km
5	<b>BMR Greenhouse</b> 24176 Township Rd 500	17km / 77km
6	<b>Silent Ice Center</b> 1515 35 Ave, Nisku	17.7km / 94.7km
<b>Total Distance</b>		<b>94.7km</b>



© 2024 • All Rights Reserved  
All information is approximate & subject to change at anytime.