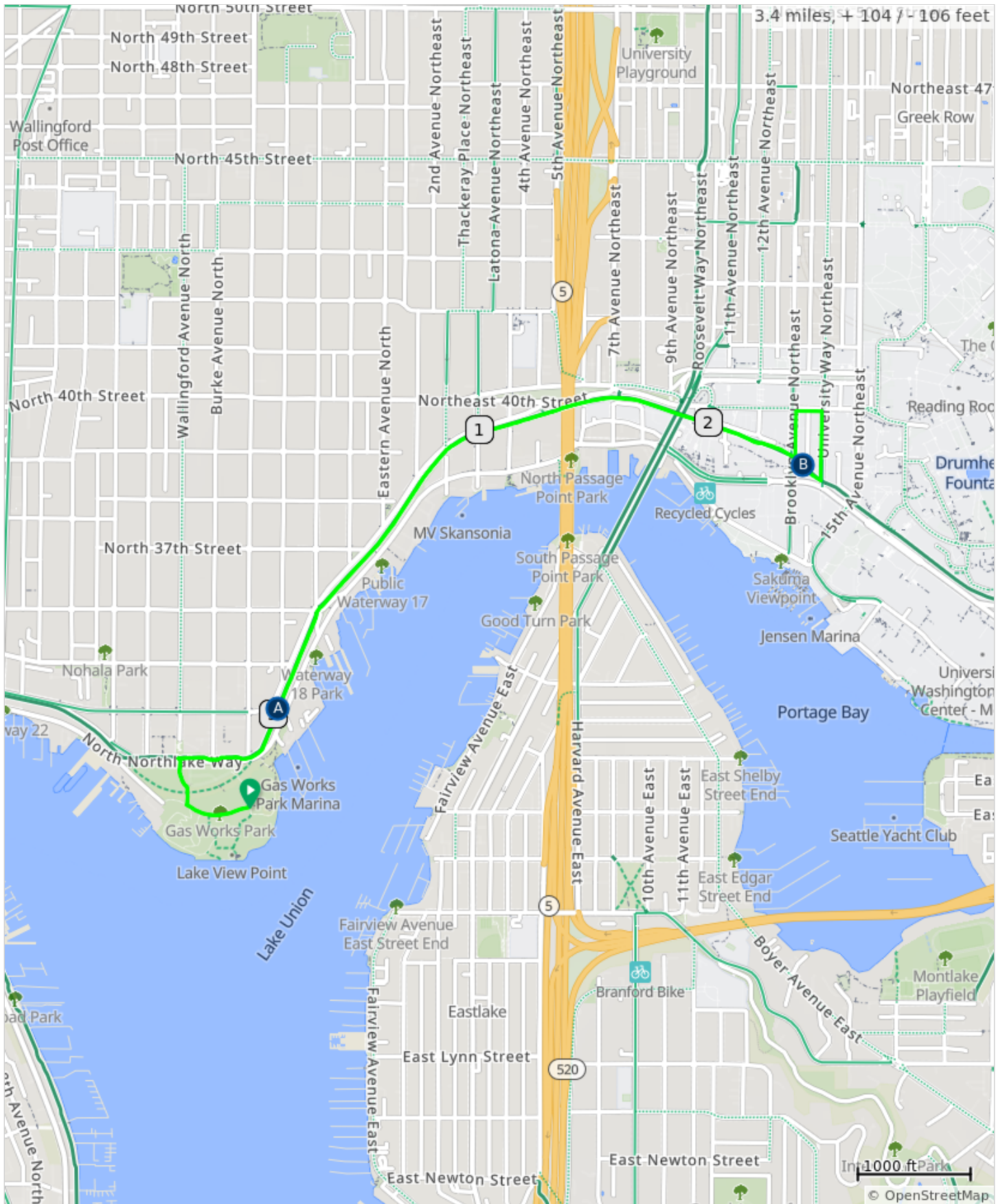












Walk MS: Seattle 2023



- A. 1 Mile Turn Around
- B. Hydration Stop



Walk MS: Seattle 2023

Type	Dist	Note
	0.0	Start of route
	0.1	Make a right to head out of Gasworks Park towards the main street.
	0.2	Safely cross the road and bear right onto N Northlake Way.
	0.2	Continue straight along the Burke-Gilman Trail.
	1.6	Make a right back onto the Burke-Gilman Trail. Follow trail back to start finish.
	1.6	Make a left on Brooklyn Ave NE
	1.7	Make a left on NE 40th St
	1.8	Make a left on University Way NE
	1.8	Continue straight along the trail to the water station. Pass the water station to the corner of University Way NE
	3.4	End of route

3.4 miles. +104/-106 feet