


























Walk MS Nebraska 2024 Long Route

Type	Dist	Note
	0.0	Start of route
	0.0	Right
	0.1	Right
	0.3	Keep right
	0.4	Left
	0.4	Left
	0.4	Right
	0.4	Right
	0.4	Left
	0.4	Right
	0.5	Right onto South 126th Street
	0.6	Enter roundabout
	0.7	At roundabout, take exit 1 onto Lincoln Road
	0.8	Right
	0.9	Right onto Prairie Queen Trail

0.9 miles. +28/-84 feet

Type	Dist	Note
	1.5	Make a U-turn onto Prairie Queen Trail
	2.2	Left
	2.2	Left onto Lincoln Road
	2.4	At roundabout, take exit 1 onto South 126th Street
	2.5	Left
	2.6	Left
	2.6	Right
	2.7	Right
	2.9	Keep right
	3.0	End of route

2.1 miles. +105/-25 feet