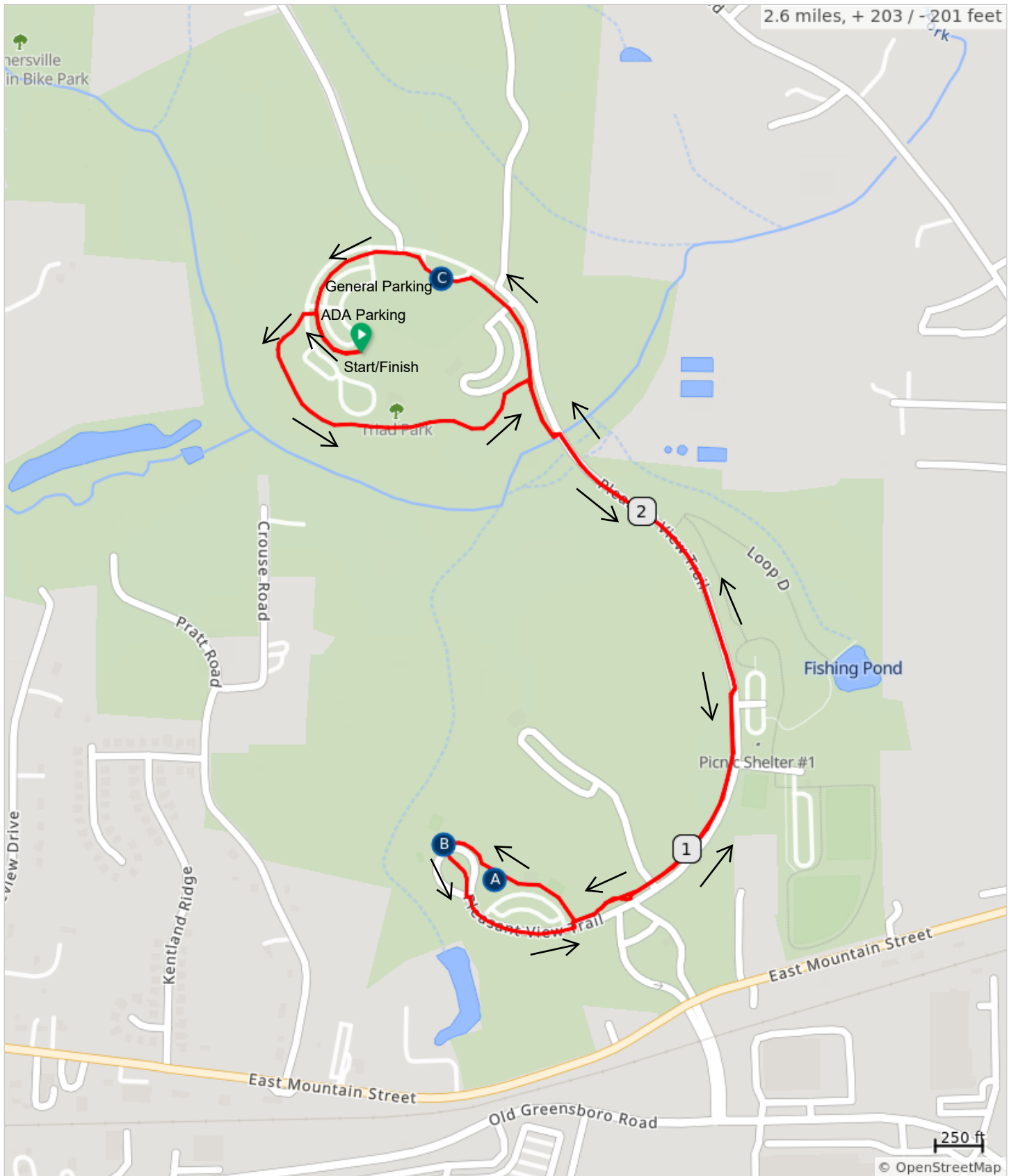













Walk MS: Triad (3-Mile)

Site Opens: 8:30am
Program Begins: 9:20am
Walk Starts: 9:30am

- A. Restroom
- B. Hydration Station #1
- C. Hydration Station #2



Walk MS: Triad (3-Mile)

Type	Dist	Note
	0.0	Start of route
	0.1	Left onto crosswalk to follow walking path
	0.4	Right to continue on walking path
	1.1	Right to stay on walking path
	1.3	Hydration Station
	1.3	Left to follow path through middle of grassy island
	1.4	Continue straight on walking path
	1.5	Left to cross road
	1.5	Right to continue on walking path
	2.2	Stay straight to follow path to finish
	2.6	End of route

2.6 miles. +200/-202 feet
