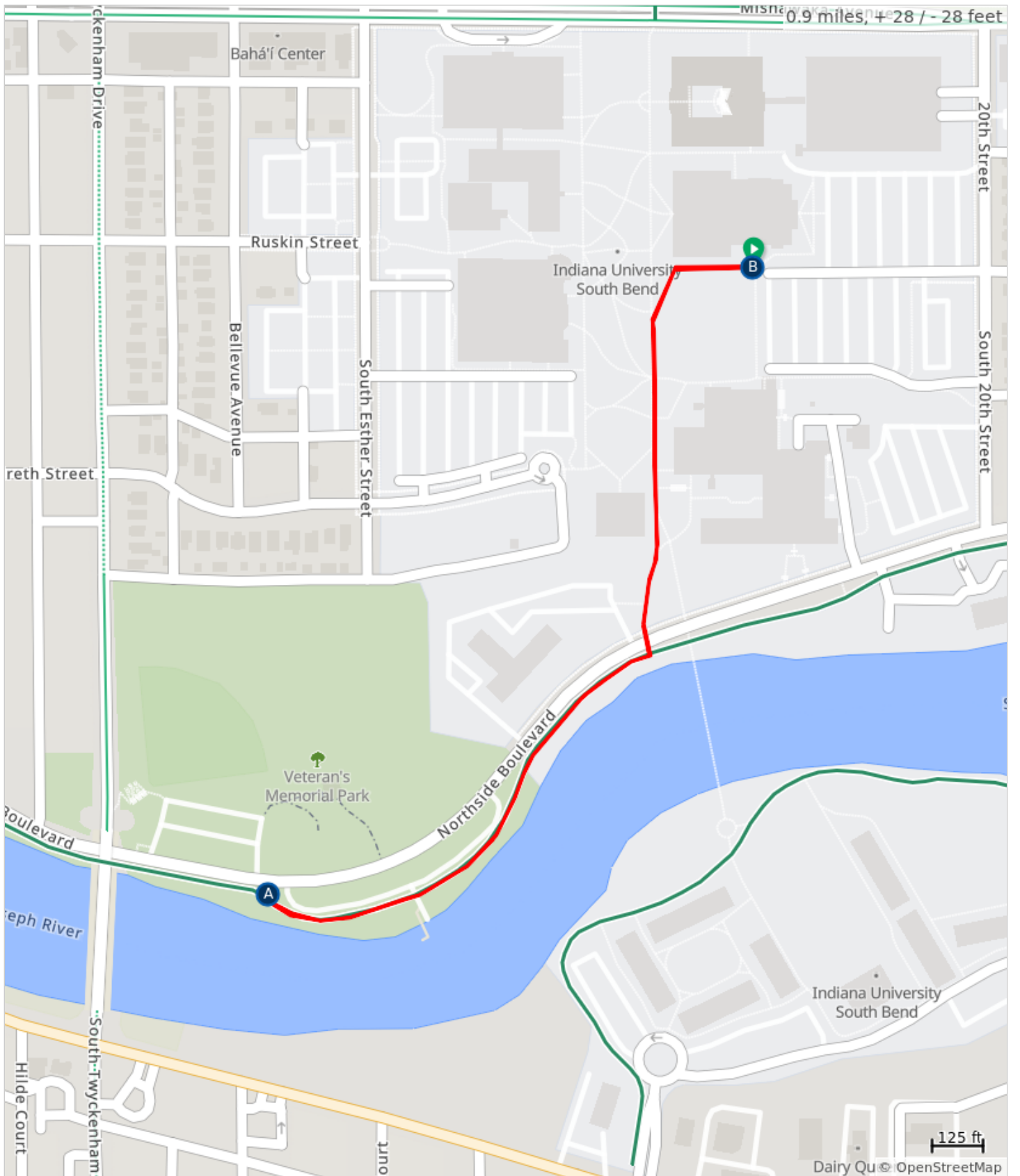


Walk MS: South Bend 1 Mile Route













Walk MS: South Bend 1 Mile Route

- A. Hydration Station
- B. Finish Line



Walk MS: South Bend 1 Mile Route

Type	Dist	Note
	0.0	Start of route
	0.0	Left Turn
	0.1	Stay to Left
	0.2	Stay Straight Use CAUTION Crossing Road
	0.2	Right Turn
	0.2	Left Turn Use CAUTION Crossing road
	0.4	1 Mile Turn Around 3 Mile Continue Straight
	0.8	Stay to the Right
	0.9	Right Turn
	0.9	End of route

0.9 miles. +28/-28 feet