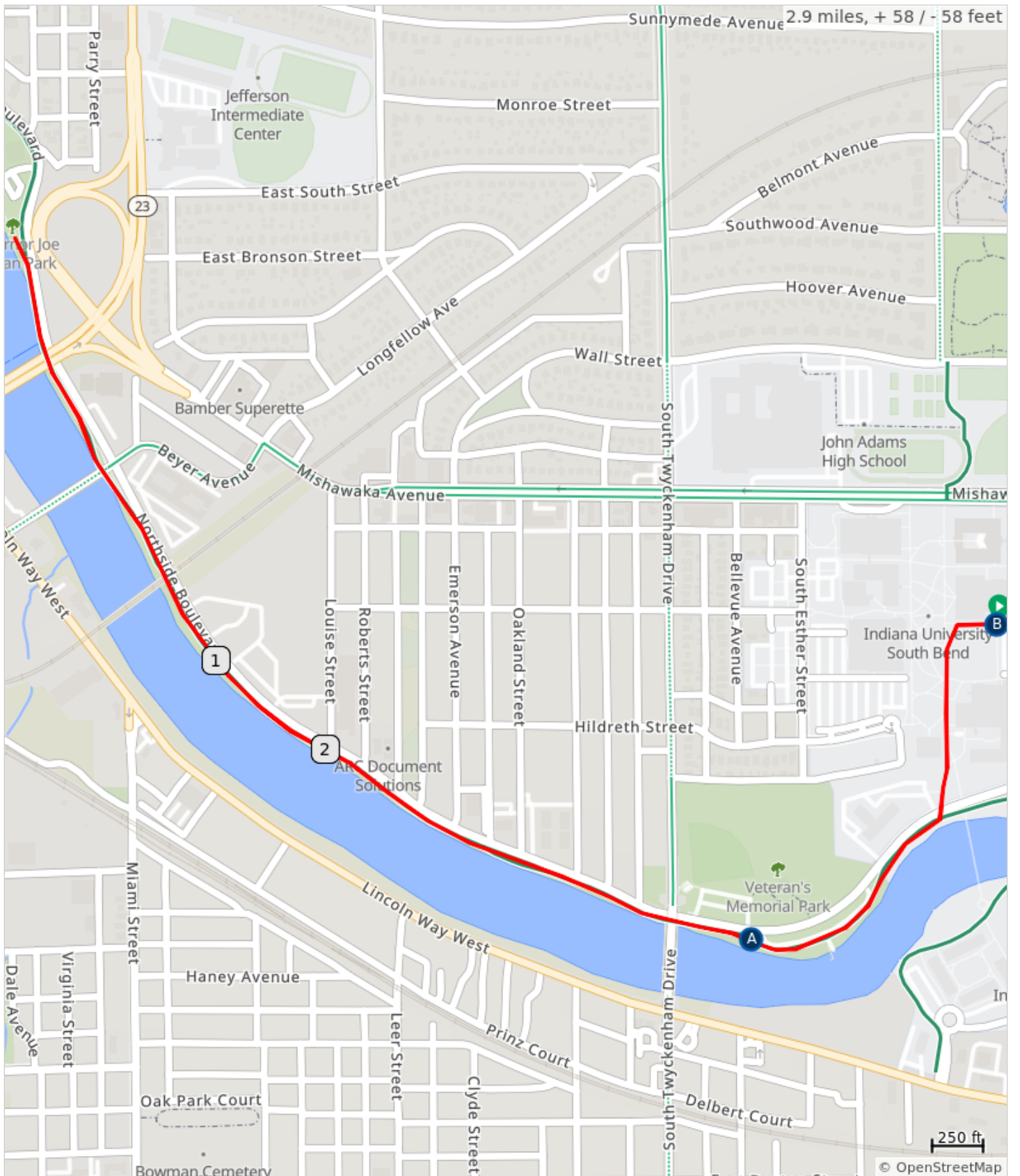


Walk MS: South Bend 3 Mile Route

















Walk MS: South Bend 3 Mile Route

- A. Hydration Station
- B. Finish Line



Walk MS: South Bend 3 Mile Route

Type	Dist	Note
	0.0	Start of route
	0.0	Left Turn
	0.1	Slight Left
	0.2	Slight Right
	0.2	Straight with CAUTION Crossing Road
	0.4	1 Mile Turn Around 3 Mile Continue Straight
	1.4	Around Follow Trail back to Finish
	1.5	Stay to Right
	1.5	Stay to the Left
	2.6	Left Turn CAUTION Crossing Road
	2.7	Slight Left
	2.8	Slight Right
	2.8	Right Turn
	2.9	End of route

2.9 miles. +58/-58 feet