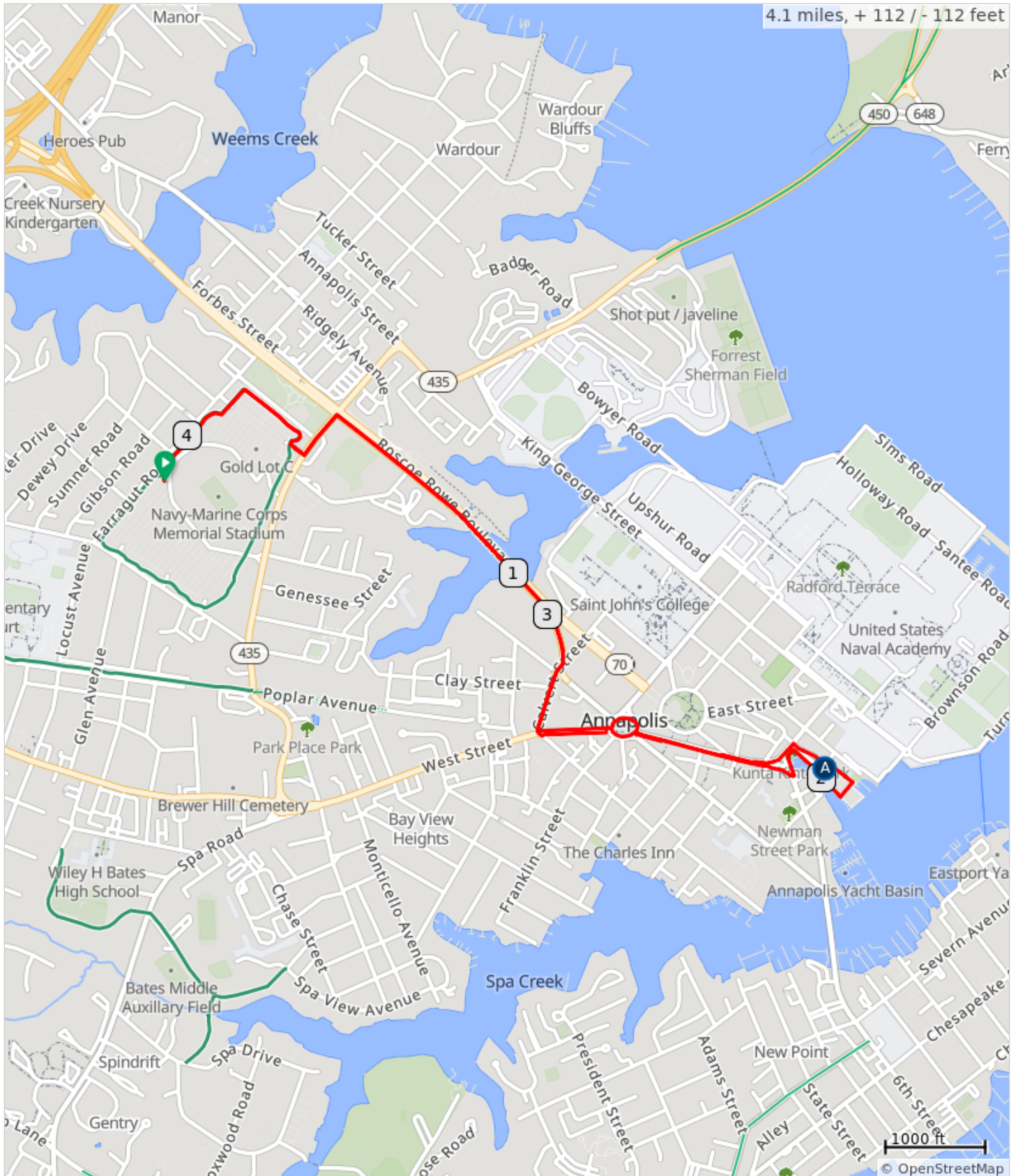


2024 Walk MS Annapolis - Long Route 4M
















2024 Walk MS Annapolis - Long Route 4/14/2024















A. Hydration Station - City Dock










2024 Walk MS Annapolis - Long Route 4M

Type	Dist	Note
	0.0	Start of route
	0.0	Right to enter Navy-Marine Corps Memorial Stadium Trail
	0.4	Slight right onto Navy-Marine Corps Memorial Stadium Trail
	0.4	Left on sidewalk toward Taylor Ave
	0.4	Left onto Taylor Avenue, MD 435
	0.5	Right onto Roscoe Rowe Boulevard, MD 70
	1.1	Keep right onto Roscoe Rowe Boulevard
	1.3	CAUTION! Cross West street and turn left on West Street
	1.5	Left to cross West St.
	1.5	Immediate right to cross Church Circle to Church
	1.5	Right around Church
	1.5	CAUTION! Turn right to cross Church Circle and enter Main Street
	1.5	Continue on Main Street

1.5 miles. +32/-46 feet

Type	Dist	Note
	1.8	At the traffic circle, continue straight to stay on Main St
	1.9	Left to cross Compromise St.
	1.9	Right on Dock St.
	2.0	Left at Dock
	2.1	Left and return to Visitor Center
	2.1	Water Stop at Visitor Center
	2.1	Right onto Dock Street
	2.2	Left onto Market Space
	2.2	Continue onto Main Street
	2.3	At roundabout, slight right onto Main Street
	2.5	CAUTION! Cross Church Cir and turn Right to go around church
	2.6	Right and cross Church Circle, continue down West Street
	2.8	Sharp right onto Calvert Street
	2.9	CAUTION! Cross to left onto Northwest St.

1.4 miles. +40/-18 feet

Type	Dist	Note
	3.0	CAUTION - continue to left on Rowe Blvd.
	3.6	CAUTION! Turn left onto Taylor Avenue,
	3.7	Right, cross Taylor Avenue to sidewalk
	3.7	Right onto Navy-Marine Corps Memorial Stadium Trail
	3.7	Keep left onto Navy-Marine Corps Memorial Stadium Trail
	4.1	Enter MS Arch to FINISH!
	4.1	End of route

1.2 miles. +42/-6 feet