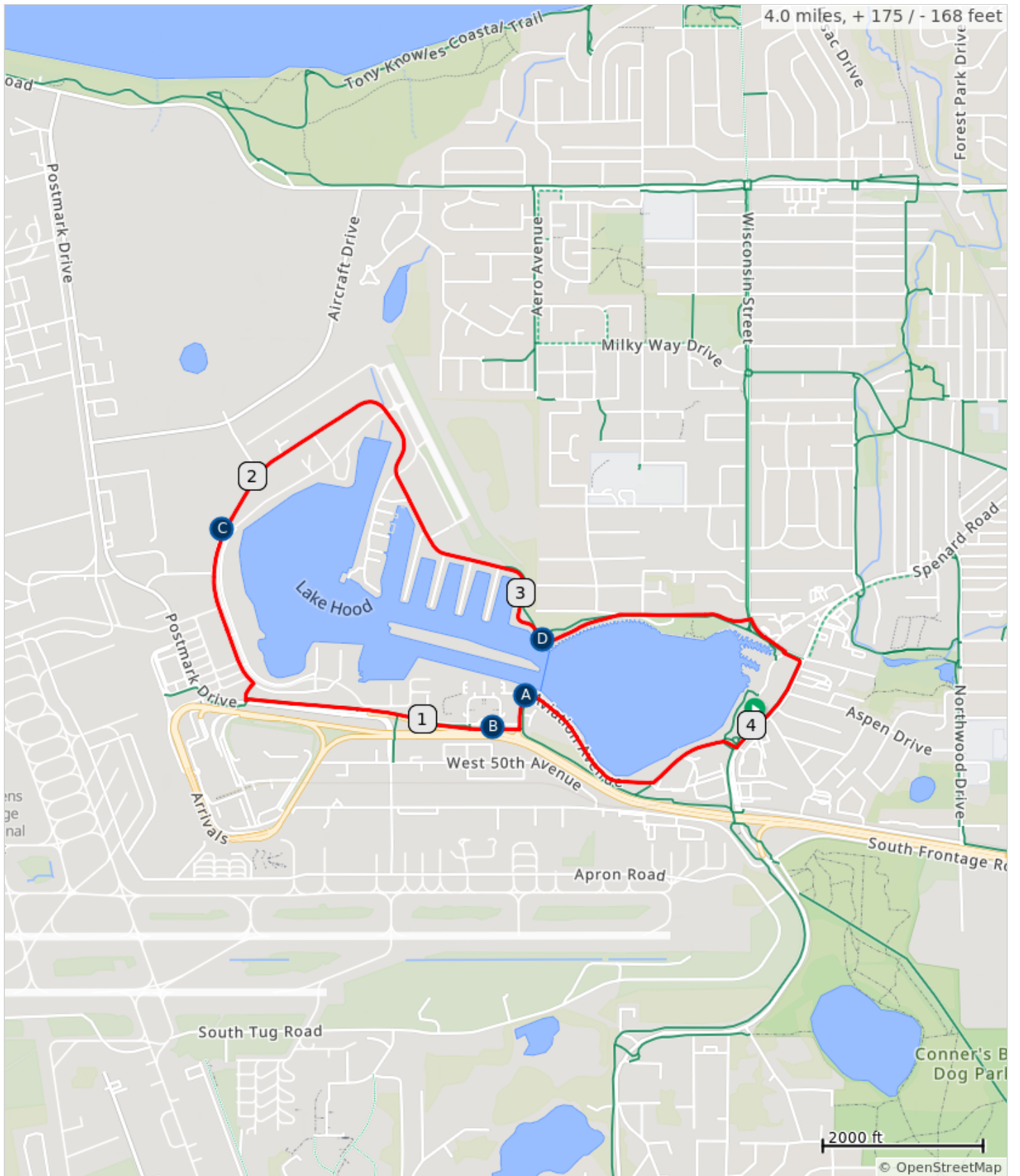














# Walk MS: Anchorage



- |    |                     |    |                     |
|----|---------------------|----|---------------------|
| A. | 1-Mile Turn Around  | C. | Hydration Station 2 |
| B. | Hydration Station 1 | D. | Hydration Station 3 |



Walk MS: Anchorage

Type	Dist	Note
	0.0	Start of route
	0.1	Make a right onto Aviation Ave
	0.7	Left onto Rutan Pl
	0.8	Make a right, safely cross the road and proceed to Hydration Station 1
	0.8	Continue Straight
	1.4	Right onto Heliport Pl
	1.5	Make a left onto Aircraft Dr.
	1.9	Continue straight
	3.1	Continue Straight
	3.6	Make a right onto Wisconsin St
	3.8	Make a right onto Spendard Rd
	4.0	End of route

4.0 miles. +175/-168 feet