











Walk MS: Spokane



- A. 1-Mile Turn Around
- B. Hydration Station



Walk MS: Spokane

| Type | Dist | Note |
|---|------|---|
|  | 0.0 | Start of route |
|  | 0.2 | Take a right and continue forward towards the main road, heading off campus. |
|  | 0.3 | Take a slight right, joining the road. |
|  | 0.7 | Continue around the circle. |
|  | 1.0 | Continue forward to complete the full route, or turn left on W Custer Dr, for the 1-mile option |
|  | 1.2 | Take a right on N Wright Rd |
|  | 1.4 | Around and go back the same way you came back to start/finish |
|  | 1.7 | Right onto W Freemont Rd |
|  | 2.0 | Take a left on W Custer Dr. |
|  | 2.3 | End of route |

2.3 miles. +69/-68 feet