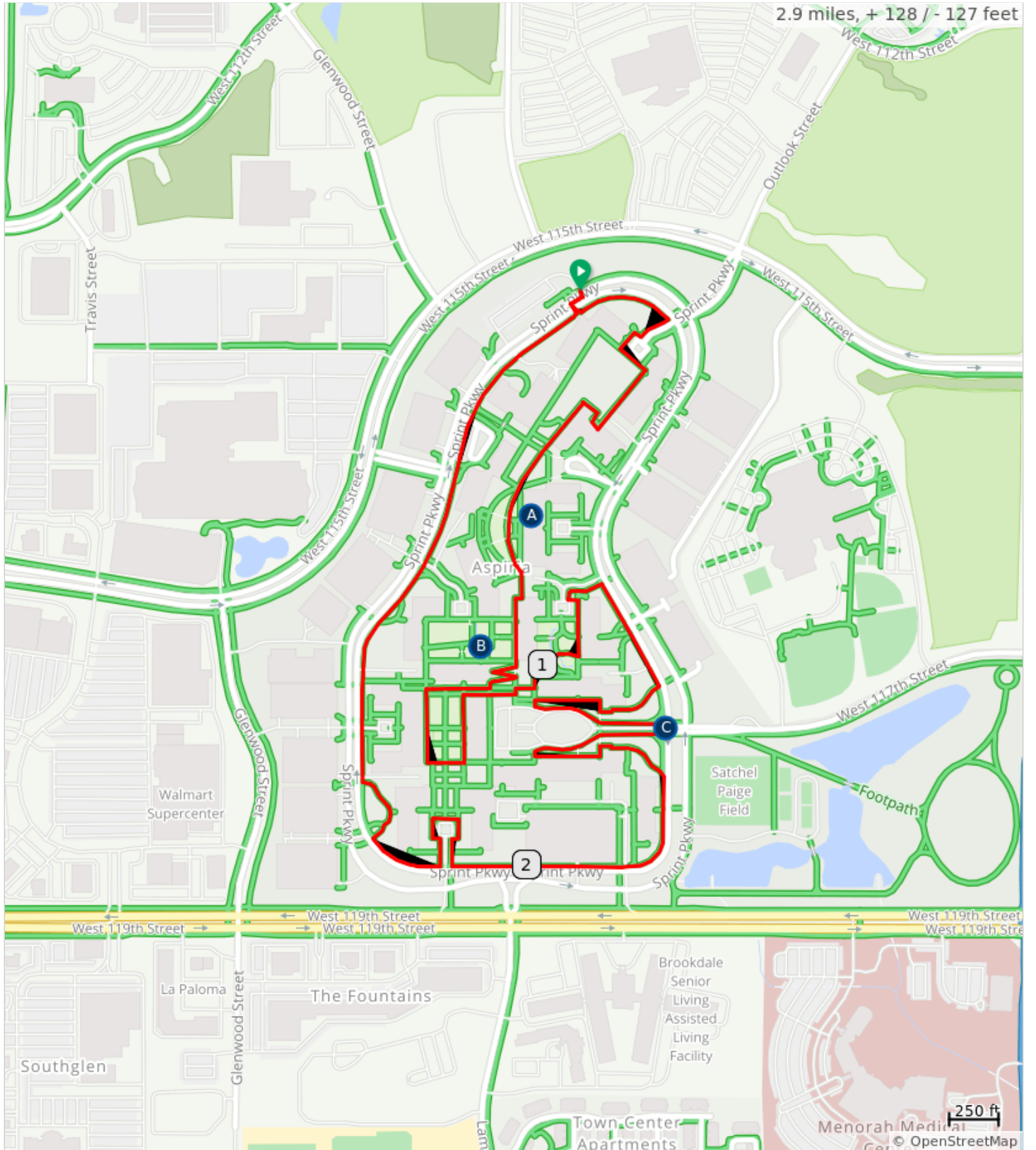


Walk MS Kansas City 2023



















3 Mile Route

















- A. Coffee
- B. Fountain
- C. Hydration Station















Walk MS Kansas City 2023

Type	Dist	Note
	0.0	Start of route
	0.0	Left
	0.1	Right
	0.2	Left
	0.2	Left
	0.4	Keep left
	0.6	Right
	0.6	Right
	0.7	Right
	0.7	Left
	0.8	Left
	0.8	Left
	1.0	Right
	1.0	Left
	1.0	Left
	1.0	Right

1.0 miles. +26/-62 feet

Type	Dist	Note
	1.0	Sharp left
	1.1	Left
	1.2	Right
	1.3	Right
	1.4	Left
	1.4	Left
	1.5	Keep right
	1.5	Right
	1.5	Right
	1.7	Left
	1.7	Left
	1.7	Left
	1.7	Right
	1.8	Right
	2.1	Right
	2.1	Right

1.1 miles. +26/-43 feet

Type	Dist	Note
	2.1	Left
	2.1	Left
	2.2	Right
	2.2	Right
	2.2	Right
	2.3	Right
	2.3	Right
	2.4	Keep left
	2.5	Keep left
	2.6	Keep left
	2.7	Keep left
	2.9	End of route

0.8 miles. +70/-21 feet