

Make-A-Wish®
RÊVES D'ENFANTS

RIDE FOR WISHES
ROULEZ POUR DES VŒUX



Ou faire le vélo au CANADA

QUÉBEC

Région : Bas-Saint-Laurent

Véloroute des Baleines

Emplacement: Baie-Comeau, Quebec

Type de piste cyclable: Bike path

Longueur: 230 km

Site web:

<https://www.veloroute-des-baleines.ca/>



Photo de: <https://www.veloroute-des-baleines.ca/>

Réseau cyclable de la ville de Rimouski

Emplacement: Rimouski, Quebec

Type de piste cyclable: Bike path

Longueur: 60 km

Site web: <https://rimouski.ca/loisirs-culture/sports-et-plein-air/pistes-cyclable-et-sentiers>



Photo de: <https://vifamagazine.ca/bouger/quoi-faire/5-activites-gratuites-a-faire-en-famille-a-rimouski/>



Région : Laurentians

Parc du corridor aérobique

Emplacement: Morin-Heights, Quebec

Type de piste cyclable: Hybrid or Mountain Bike

Longueur: 58 km

Site web:

[https://corridoraerobique.ca/en/summer-](https://corridoraerobique.ca/en/summer-activities/what-to-do/)



Photo de: <https://corridoraerobique.ca/en/summer-activities/what-to-do/>

Le P'tit Train du Nord

Emplacement: Mont-Laurier, Labelle, Mont-Tremblant, Sainte-Agathe-des-monts, sainte-adele, st-jerome, blainville, bois-des-fillion

Type de piste cyclable: Bike path

Longueur: 200 km

Site web:

<https://ptittraindunord.com/en/>



Photo de: <https://www.sierraclub.org/sierra/green-life/biking-p-tit-train-du-nord-trail>



La Villageoise-de-Mont-Tremblant

Emplacement: Mont-Tremblant, Quebec

Type de piste cyclable: Bike path

Longueur: 11.6 km

Site web:

<https://www.villedemont-tremblant.qc.ca/en/recreation/recreational-and-sports-activities/cycling-paths/la-villageoise-de-mont-tremblant>



Photo de: <https://www.mont-tremblant.ca/en/what-to-do/summer/road-biking-and-cycling-trails>

Région : Mauricie

Mauricycle

Emplacement: La Tuque, Quebec

Type de piste cyclable: Mountain or Bike path

Longueur: 80 km of mountain-biking trails
(including 15 km of singletracks)

30 km for cycling

Site web:

<https://tourismehautemauricie.com/fiche/sentiers-velo-de-montagne-et-club-mauricycle>



Photo de: <https://tourismehautemauricie.com/fiche/sentiers-velo-de-montagne-et-club-mauricycle>



Région: Montérégie

Le Sentier du Paysan

Emplacement: : Lacolle, Quebec

Type de piste cyclable: Bike path

Longueur: 26 km

Site web:

<https://www.bonjourquebec.com/fr-fr/fiche/quoi-faire/sports-et-nature/pistes-et-sentiers/le-sentier-du-paysan-352305546>



Photo de: <https://www.bonjourquebec.com/fr-fr/fiche/quoi-faire/sports-et-nature/pistes-et-sentiers/le-sentier-du-paysan-352305546>

Région: Cantons-de-l'Est

Sentier nature Tomifobia

Emplacement: Ayer's Cliff, Quebec

Type de piste cyclable: Bike path

Longueur: 19 km

Site web:

<https://www.easterntownships.org/things-to-do/569/le-sentier-nature-tomifobia>



Photo de: <https://www.easterntownships.org/things-to-do/569/le-sentier-nature-tomifobia>



Route des vins

Emplacement: : Lac Brome, Quebec

Type de piste cyclable: Bike path

Longueur: 4 circuits (total 238 KM)

Site web:

<https://www.laroutedesvins.ca/circuits-a-velo/>



Photo de: <https://www.laroutedesvins.ca/wp-content/uploads/2016/05/Boucle-gourmande-1.jpg>

Région: Montréal

Montreal Bike Paths

Emplacement: Montreal, Quebec

Type de piste cyclable: Urban bike path

Longueur: 500+ km

Site web:

<https://www.mtlblog.com/en-ca/things-to-do/montreal/20-bike-paths-that-will-make-you-fall-in-love-with-montreal>



Photo de: https://www.mtlblog.com/u/2019/07/17/bf80e88d9ad2e5947bf869d180eb7875.jpg_1200x630.jpg



Région: Ouataouais

Véloroute des Draveurs

Emplacement: Low to Messines, Quebec

Type de piste cyclable: Bike path

Longueur: 70 km

Site web:

<http://tourismevalleedelagatineau.com/index.php/en/>



Photo de: <http://tourismevalleedelagatineau.com/index.php/en/>

Vélo Mont St-Marie

Emplacement: Lac-Sainte-Marie, Quebec

Type de piste cyclable: Mountain Bike Path

Longueur: 30 km

Site web:

<http://tourismevalleedelagatineau.com/index.php/en/cycling-hiking/cycling/velo-msm>



Photo de: <http://tourismevalleedelagatineau.com/index.php/en/cycling-hiking/cycling/velo-msm>

PPJ Cycloparc

Emplacement: Pontiac, Quebec

Type de piste cyclable: Bike Path

Longueur: 92 km

Site web:

<https://www.cycloparcppj.org/>



Photo de: <https://www.cycloparcppj.org/>



Région: Québec

Cycloroute de Bellechasse (Québec centrale)

Emplacement: Saint-Lazare-de-Bellechasse,
Quebec

Type de piste cyclable: Bike path

Longueur: 74 km

Site web:

[https://
bellechasse.chaudiereappalaches.com/fr/
voyage-quebec/bellechasse/saint-lazare-de-
bellechasse/la-cycloroute-de-bellechasse/
piste-cyclable/](https://bellechasse.chaudiereappalaches.com/fr/voyage-quebec/bellechasse/saint-lazare-de-bellechasse/la-cycloroute-de-bellechasse/piste-cyclable/)



Photo de: [https://bellechasse.chaudiereappalaches.com/
fr/voyage-quebec/bellechasse/saint-lazare-de-
bellechasse/la-cycloroute-de-bellechasse/piste-cyclable/](https://bellechasse.chaudiereappalaches.com/fr/voyage-quebec/bellechasse/saint-lazare-de-bellechasse/la-cycloroute-de-bellechasse/piste-cyclable/)

Route Verte

Emplacement: 18 tourist Régions

Type de piste cyclable: Bike path & Urban bike
path

Longueur: 5,300 km

Site web:

<http://www.routeverte.com>



Photo de: <http://www.routeverte.com>



SuperG Trail

Emplacement: Lac Beauport, Quebec

Type de piste cyclable: Mountain Bike

Longueur: 1.15 KM – 130 meter elevation

Site web:

<http://www.sentiersdumoulin.com/>



Photo de: <http://www.sentiersdumoulin.com/>

Le Grand Eggen

Emplacement: Saint-Raymond, Quebec

Type de piste cyclable: Mountain Bike and Ebike Trails

Longueur: 30 km

Site web:

<https://www.valleebrasdunord.com/plan-your-stay-mountain-bike.html#straymond>



Photo de: <https://www.valleebrasdunord.com/plan-your-stay-mountain-bike.html#straymond>



Région : Saguenay–Lac-Saint-Jean

Au Fil des Rivières

Emplacement: Girardville, Quebec

Type de piste cyclable: Bike path

Longueur: 45 km

Site web:

<https://www.bonjourquebec.com/fr-fr/fiche/quoi-faire/sports-et-nature/pistes-et-sentiers/au-fil-des-rivieres-193205012>



Photo de: <https://www.bonjourquebec.com/fr-fr/fiche/quoi-faire/sports-et-nature/pistes-et-sentiers/au-fil-des-rivieres-193205012>

Véloroute des Bleuets

Emplacement: Alma, Quebec

Type de piste cyclable: Bike Path, Mountain Bike Path, e-bike Path

Longueur: 243+ km

Site web:

<https://veloroutedesbleuets.com>



Photo de: <https://veloroutedesbleuets.com>



L'OUEST DU CANADA

Region : British Columbia

Upper Gold Creek Falls via East Canyon Trail and West Canyon Trail Loop

Location: Golden Ears Provincial Park

Type of path: Moderate bike path

Length: 10.5 km

Website:

<https://www.alltrails.com/trail/canada/british-columbia/upper-falls-via-east-canyon-trail-and-west-canyon-trail-loop?ref=result-card>



Image source: <https://www.alltrails.com/trail/canada/british-columbia/upper-falls-via-east-canyon-trail-and-west-canyon-trail-loop>

Okanagan Rail Trail: Vernon to Oyama

Location: Coldstream

Type of path: Easy bike path

Length: 34.4 km

Website:

<https://www.alltrails.com/trail/canada/british-columbia/okanagan-rail-trail-vernon-to-oyama?ref=result-card>



Image source: <https://www.alltrails.com/trail/canada/british-columbia/okanagan-rail-trail-vernon-to-oyama?ref=result-card>



Hornaday Pass Trail

Location: Elkford

Type of path: Hard bike path

Length: 31.2 km

Website:

<https://www.alltrails.com/trail/canada/british-columbia/hornaday-pass-trail>



Image source: <https://www.alltrails.com/trail/canada/british-columbia/hornaday-pass-trail/photos>

Sunshine Coast Trail

Location: Powell River

Type of path: Moderate bike path

Length: 167 km

Website:

<https://www.alltrails.com/trail/canada/british-columbia/sunshine-coast-trail--4?ref=result-card>



Image source: <https://www.alltrails.com/trail/canada/british-columbia/sunshine-coast-trail--4?ref=result-card>



Okanagan Rail Trail: Kelowna to Vernon

Location: Kelowna

Type of path: Easy bike path

Length: 51.2 km

Website:

<https://www.alltrails.com/trail/canada/british-columbia/okanagan-rail-trail-kelowna-to-vernon?ref=result-card>



Image source: <https://www.alltrails.com/trail/canada/british-columbia/okanagan-rail-trail-kelowna-to-vernon/photos>

Kamloops to Savona

Location: Lac Du Bois Grasslands Provincial Park

Type of path: Easy bike path

Length: 68.4 km

Website:

<https://www.alltrails.com/trail/canada/british-columbia/kamloops-tranquile-to-savona?ref=result-card>



Image source: <https://www.alltrails.com/trail/canada/british-columbia/kamloops-tranquile-to-savona/photos>



West Coast Trail

Location: Capitol Region District

Type of path: Hard bike path

Length: 75.3 km

Website:

<https://www.alltrails.com/trail/canada/british-columbia/west-coast-trail-south-to-north?ref=result-card>



Image source: <https://www.alltrails.com/trail/canada/british-columbia/west-coast-trail-south-to-north/photos>

Galloping Goose Regional

Location: Victoria

Type of path: Moderate bike path

Length: 44.9 km

Website:

<https://www.alltrails.com/trail/canada/british-columbia/galloping-goose-regional-trail>



Image source: <https://www.alltrails.com/trail/canada/british-columbia/galloping-goose-regional-trail/photos>



Region : Alberta

Abasand North

Location: Abasand Heights, Fort McMurray

Type of path: Easy/moderate bike path

Length: 3.9 km

Website:

<https://www.trailforks.com/trails/abasand-north-gravel/>



Image source: <https://www.alltrails.com/trail/canada/alberta/abasand-trail-loop/photos>

Alderaan

Location: Mill Woods, Edmonton

Type of path: Easy/moderate bike path

Length: 3.8 km

Website:

<https://www.trailforks.com/trails/alderaan/>



Image source: <https://www.trailforks.com/photo/18900523/>



H2H 2.0

Location: River Valley, Edmonton

Type of path: Easy to expert

Length: 47.7 km

Website:

<https://www.trailforks.com/route/h2h-black-2019-2-0/>



Image source: <https://www.trailforks.com/photo/12752151/>

Emily Murphy Two Bridge Loop

Location: Emily Murphy Park, Edmonton

Type of path: Moderate bike path

Length: 4.8 km

Website:

<https://www.alltrails.com/trail/canada/alberta/emily-murphy-park-two-bridge-loop-trail>



Image source: <https://www.alltrails.com/trail/canada/alberta/emily-murphy-park-two-bridge-loop-trail/photos>

Terwillegar to Fort Edmonton

Location: Terwillegar Dog Park to Fort Edmonton

Type of path: Easy

Length: 9.7 km

Website:

<https://www.alltrails.com/trail/canada/alberta/terwillegar-park-to-fort-edmonton-park-loop>




Image source: <https://www.alltrails.com/trail/canada/alberta/terwillegar-park-to-fort-edmonton-park-loop/photos>



Bow River Pathway

Location: Bow River Valley, Calgary

Type of path: Moderate

Length: 33.7 km

Website:

<https://www.alltrails.com/trail/canada/alberta/bow-river-pathway>



Image source: <https://www.alltrails.com/trail/canada/alberta/bow-river-pathway/photos>

Bow River North/ South

Location: Edworthy Park, Calgary

Type of path: Easy bike path

Length: 8.5 km

Website:

<https://www.alltrails.com/trail/canada/alberta/bow-river-pathway-north-and-south-loop>



Image source: <https://www.alltrails.com/trail/canada/alberta/bow-river-pathway-north-and-south-loop/photos>

Glenmore Reservoir

Location: South Glenmore Park, Calgary

Type of path: Easy

Length: 15.3 km

Website:

<https://www.alltrails.com/trail/canada/alberta/glenmore-reservoir-trail>



Image source: <https://www.alltrails.com/trail/canada/alberta/glenmore-reservoir-trail/photos>



20th Avenue Pathway

Location: 20th Avenue, Red Deer

Type of path: Easy

Length: 5 km

Website:

<https://www.alltrails.com/trail/canada/alberta/20th-avenue-pathway>



Image source: <https://www.alltrails.com/trail/canada/alberta/20th-avenue-pathway/photos>

Jewell Pass

Location: Bow Valley Park, Canmore

Type of path: Moderate bike path

Length: 15.9 km

Website:

<https://www.alltrails.com/trail/canada/alberta/prairie-view-trail-to-jewell-pass>



Image source: <https://www.alltrails.com/trail/canada/alberta/prairie-view-trail-to-jewell-pass/photos>

Waxwing Trail

Location: South Bear Creek Trails, Grande Prairie

Type of path: Easy

Length: 6.8 km

Website:

<https://www.alltrails.com/trail/canada/alberta/little-waxwing>





Image source: <https://www.alltrails.com/trail/canada/alberta/little-waxwing/photos>



Region : Yukon

Whitehorse Millennium Trail

Location: Yukon River, Whitehorse

Type of path: Easy

Length: 4.5km

Website:

<https://www.alltrails.com/trail/canada/yukon/whitehorse-millennium-trail>



Image source: <https://www.alltrails.com/trail/canada/yukon/whitehorse-millennium-trail/photos>

Golden Horn

Location: Mount McIntyre, Whitehorse

Type of path: Hard

Length: 21.4 km

Website:

<https://www.alltrails.com/trail/canada/yukon/golden-horn>



Image source: <https://www.alltrails.com/trail/canada/yukon/golden-horn/photos>

Hospital Ridge Loop

Location: Hospital Road, Whitehorse

Type of path: Moderate bike path

Length: 8.7 km

Website:

<https://www.alltrails.com/trail/canada/yukon/hospital-ridge>




Image source: <https://www.alltrails.com/trail/canada/yukon/hospital-ridge/photos>



Cantlie Lake

Location: Cantlie Lake

Type of path: Hard

Length: 24.1 km

Website:

<https://www.alltrails.com/trail/canada/yukon/cantlie-lake-trail>



Image source: <https://fishonintheyukon.wordpress.com/2014/07/09/arctic-char-in-whitehorse/>

Yukon River Trail

Location: Yukon River. Whitehorse

Type of path: Moderate

Length: 6.9 km

Website:

<https://www.trailforks.com/trails/yukon-river-trail/>



Image source: <https://www.trailforks.com/photo/18599745/>

Birch Loop

Location: Crestview, Whitehorse

Type of path: Moderate bike path

Length: 10.2 km

Website:

<https://www.trailforks.com/trails/birch-loop/>



Image source: <https://www.trailforks.com/photo/18928780/>



Region : Saskatchewan

Devonian/ Trans Regina

Location: Regina

Type of path: Easy

Length: 37.7 km

Website:

<https://www.alltrails.com/trail/canada/saskatchewan/devonian-trans-regina-walkway>



Image source: <https://www.alltrails.com/trail/canada/saskatchewan/devonian-trans-regina-walkway/photos>

Pilot Butte Creek

Location: Regina

Type of path: Moderate

Length: 7.7 km

Website:

<https://www.alltrails.com/trail/canada/saskatchewan/pilot-butte-creek-pathway>



Image source: <https://www.alltrails.com/trail/canada/saskatchewan/pilot-butte-creek-pathway/photos>

Parliament Ave

Location: Regina

Type of path: Easy

Length: 5.8 km

Website:

<https://www.alltrails.com/trail/canada/saskatchewan/parliament-ave-to-ring-road>



Image source: <https://www.alltrails.com/trail/canada/saskatchewan/parliament-ave-to-ring-road/photos>



Meewasin Trail

Location: Muskeg Lake

Type of path: Easy

Length: 25.9 km

Website:

<https://www.alltrails.com/trail/canada/saskatchewan/meewasin-trail>



Image source: <https://www.alltrails.com/trail/canada/saskatchewan/meewasin-trail/photos>

Wascana Lake North Loop

Location: Wascana Centre

Type of path: Easy

Length: 4.2 km

Website:

<https://www.alltrails.com/trail/canada/saskatchewan/wascana-lake-north-loop>



Image source: <https://www.alltrails.com/trail/canada/saskatchewan/wascana-lake-north-loop/photos>

Blairmore Bikeway via Meewasin Trail

Location: Rotary Park, Meewasin Valley

Type of path: Easy

Length: 15.8 km

Website:

<https://www.alltrails.com/trail/canada/saskatchewan/blairmore-bikeway-via-meewasin-trail>



Image source: <https://www.alltrails.com/trail/canada/saskatchewan/blairmore-bikeway-via-meewasin-trail/photos>



ATLANTIQUE CANADA

Region : Newfoundland & Labrador

Virginia River Trail

Location: Entry point: Wedgewood Park Recreation Centre, 47 Gleneyre Street, St. John's part of the Grand Concourse

Type of path: Bike path

Length: 5.7 km (one way)

Website:

<http://www.grandconcourse.ca/>



Image source: <https://beautifulnl.com/virginia-river-trail-grand-concourse-authority-nl>

T'Railway, Conception Bay South

Location: Entry point: Conception Bay South Recreation Complex, 10 Rideout's Road, Conception Bay South

Type of path: Bike path

Length: 4 km (one way)

Website:

<https://www.newfoundlandlabrador.com/plan-and-book/attractions/36374707>



Image source: <https://www.conceptionbaysouth.ca/cbs2019/wp-content/uploads/2020/07/Trailway-guide-.pdf>



Waterford River Trail

Location: Railway Coastal Museum, 495 Water Street West, St. John's

Type of path: Urban multi-use path

Length: 6.3 km (one way)

Website:

<http://www.bowringpark.com/>



Image source: <https://www.todaysparent.com/wp-content/uploads/2015/08/Waterford-River-Bowring-Park-article.jpg>

Region : Nova Scotia

Celtic Shores Coastal Trail, Cape Breton Island

Location: Christy's Lookout trailhead, Hwy 19 north of Creignish, Cape Breton Island

Type of path: Multi-use coastal trail

Length: 92 km

Website:

<https://www.celticshores.ca/>



Image source: <https://www.celticshores.ca/wp-content/uploads/2013/02/Celtic-Shores-43.jpg>



Bay to Bay Trail, Lunenburg/Mahone Bay

Location: Bay to Bay Trail, parallel to Maple Ave/Rte 3, Lunenburg

Type of path: Multi-use path

Length: 10 km (one way)

Website:

<https://novascotia.cioc.ca/record/MDL0101?UseCICVw=13&Number=8>



Image source: <https://s3.amazonaws.com/southshoreconnect.cioc/2014/03/Bay-to-Baypic.jpg>

B.L.T Rails to Trails

Location: Beechville-Lakeside-Timberlea, Entry points along Highway 3

Type of path: Multi-use

Length: 13 km stretch, portion of the Rum Runners Trail

Website:

<https://bltrails.ca/>



Image source: <https://bltrails.ca/wp-content/uploads/2021/05/carousel-image-4.jpg>



Region : Prince Edward Island

Ji'ka'we'katik Trail

Location: Bonshaw Hills Provincial Park

Type of path: Multi-use path

Length: Main trail - 4.3-5.9 km

Website:

<https://www.tourismpei.com/provincial-park/bonshaw>



Image source: https://www.tourismpei.com/sites/default/files/pictures/PDFs/parking_main_graphic_bonshaw_hills.pdf

Confederation Trail

Location: Tignish to Elmira

Type of path: Multi-use

Length: 435 km

Website:

<https://www.princeedwardisland.ca/en/information/economic-development-and-tourism/hiking-and-cycling-confederation-trail>



Image source: https://www.princeedwardisland.ca/sites/default/files/styles/node_featured_image/public/images/information/res_recculture_bikers750x435.jpg?itok=2mrHuiiV



Region: New Brunswick

Sugarloaf Provincial Park

Location: Campbellton, NB

Type of path: Multi-use path

Length: 25+ km

Website:

https://parcsugarloafpark.ca/wp/pdf/summer_montagnards_map.pdf



Image source: <https://parcsugarloafpark.ca/wp/>

Irishtown Nature Park

Location: Moncton, NB

Type of path: Multi use network of trails

Length: 4.9 km of surfaced trailways

Website:

<https://www5.moncton.ca/docs/maps/summerete/Irishtown.pdf>



Image source: https://www.moncton.ca/sites/default/files/styles/image_box_base/public/2021-03/web_image_wbox_irishtown.jpg?itok=xi6Cu84J



CANADA CENTRAL

Region : Ontario

The Experience: Niagara West Country Roads

Location: Wine Route - Niagara on the lake

Type of path: Bike path

Length: 49 km

Website:

<http://www.niagaracyclingtourism.com/bike-routes/regional-routes/west-lincoln-route/>



Image source: <https://tourdevine.ca/product/niagara-on-the-lake-ultimate-self-guided-bike-wine-tour-1/>

Saugeen Rail Trail

Location: Saugeen Shores, Ontario

Type of path: Bike path

Length: 30 km

Website:

<https://www.alltrails.com/trail/canada/ontario/saugeen-rail-trail>



Image source: <https://www.alltrails.com/trail/canada/ontario/saugeen-rail-trail/photos>



Caledon Trailway

Location: Caledon, Ontario

Type of path: Bike path -Moderate difficulty

Length: 34.3 km

Website:

<https://www.alltrails.com/trail/canada/ontario/caledon-trailway-trail>



Image source: <https://www.alltrails.com/trail/canada/ontario/caledon-trailway-trail/photos>

Escarpment - Rail Trail

Location: Hamilton, Ontario

Type of path: Bike path

Length: 34 km (one way)

Website:

<https://ontariobiketrails.com/item/escarpment-rail-trail/>



Image source: <https://ontariobiketrails.com/item/escarpment-rail-trail/>



Blue Mountain – DH MTB Trail

Location: Collingwood, Ontario

Type of path: Mountain Bike -Difficult

Length: 25 km

Website:

<https://ontariobiketrails.com/item/blue-mountain-dh-mtb-trail/>



Image source: <https://ontariobiketrails.com/item/blue-mountain-dh-mtb-trail/>

Glen Major – MTB Trail

Location: Ajax, Ontario

Type of path: Bike path—Easy/moderate

Length: 20 km

Website:

<https://ontariobiketrails.com/item/glen-major-mtb-trail/>



Image source: <https://ontariobiketrails.com/item/glen-major-mtb-trail/>



Victoria – Rail Trail

Location: Lindsay to Haliburton

Type of path: Bike path

Length: 85 km

Website:

<https://ontariobiketrails.com/item/victoria-rail-trail/>



Image source: <https://ontariobiketrails.com/item/victoria-rail-trail/>

Region: Manitoba

Falcon Lake Mountain Bike Trails - South Shore Trail

Location: Falcon Lake, Manitoba

Type of path: Easy bike path

Length: 12 km

Website:

<https://www.trailforks.com/trails/falcon-south-shore-trail/>



Image source: <https://www.trailforks.com/trails/falcon-south-shore-trail/photos/>



Mossberry Trail

Location: Duck Mountain Provincial Park

Type of path: Difficult / Mountain Biking

Length: 26.7 km

Website:

<https://www.alltrails.com/trail/canada/manitoba/mossberry-trail>



Image source: <https://www.alltrails.com/trail/canada/manitoba/mossberry-trail/photos>

Rice Creek Tower Trail

Location: Porcupine Provincial Forest

Type of path: Moderate / Mountain Biking

Length: 32.2 km

Website:

<https://www.alltrails.com/trail/canada/manitoba/rice-creek-tower-trail>



Image source: <https://www.alltrails.com/trail/canada/manitoba/rice-creek-tower-trail/photos>



Region: Ottawa

Ottawa River Pathway

Location: Kanata, Downtown Ottawa

Type of path: Bike path

Length: 31 km

Website:

<https://www.ontariotrails.on.ca/index.php?url=trails/view/ottawa-river-pathway/>



Image source: <https://greatruns.com/ottawa-river-pathway-2/>

Rideau River Eastern Pathway

Location: Rideau

Type of path: Urban Bike Path

Length: 23.5 km

Website:

<https://www.alltrails.com/trail/canada/ontario/rideau-river-eastern-pathway>



Image source: <https://bromptoning.com/traveling-adventures/canada/ottawa-cycling-the-capital-pathway-rideau-river-canal/>

Experimental Farm Pathway

Location: Prince of Whales

Type of path: Bike Path

Length: 8.5 km

Website:

<https://www.ontariotrails.on.ca/index.php?url=trails/view/experimental-farm-pathway-trail/>



Image source: <https://www.ontariotrails.on.ca/index.php?url=trails/view/experimental-farm-pathway-trail/>

