

Make-A-Wish®
RÊVES D'ENFANTS

RIDE FOR WISHES
ROULEZ POUR DES VŒUX



**WHERE TO RIDE IN
WESTERN CANADA**

WESTERN CANADA

Region : British Columbia

Upper Gold Creek Falls via East Canyon Trail and West Canyon Trail Loop

Location: Golden Ears Provincial Park

Type of path: Moderate bike path

Length: 10.5 km

Website:

<https://www.alltrails.com/trail/canada/british-columbia/upper-falls-via-east-canyon-trail-and-west-canyon-trail-loop?ref=result-card>



Image source: <https://www.alltrails.com/trail/canada/british-columbia/upper-falls-via-east-canyon-trail-and-west-canyon-trail-loop>

Okanagan Rail Trail: Vernon to Oyama

Location: Coldstream

Type of path: Easy bike path

Length: 34.4 km

Website:

<https://www.alltrails.com/trail/canada/british-columbia/okanagan-rail-trail-vernon-to-oyama?ref=result-card>



Image source: <https://www.alltrails.com/trail/canada/british-columbia/okanagan-rail-trail-vernon-to-oyama?ref=result-card>



Hornaday Pass Trail

Location: Elkford

Type of path: Hard bike path

Length: 31.2 km

Website:

<https://www.alltrails.com/trail/canada/british-columbia/hornaday-pass-trail>



Image source: <https://www.alltrails.com/trail/canada/british-columbia/hornaday-pass-trail/photos>

Sunshine Coast Trail

Location: Powell River

Type of path: Moderate bike path

Length: 167 km

Website:

<https://www.alltrails.com/trail/canada/british-columbia/sunshine-coast-trail--4?ref=result-card>



Image source: <https://www.alltrails.com/trail/canada/british-columbia/sunshine-coast-trail--4?ref=result-card>



Okanagan Rail Trail: Kelowna to Vernon

Location: Kelowna

Type of path: Easy bike path

Length: 51.2 km

Website:

<https://www.alltrails.com/trail/canada/british-columbia/okanagan-rail-trail-kelowna-to-vernon?ref=result-card>



Image source: <https://www.alltrails.com/trail/canada/british-columbia/okanagan-rail-trail-kelowna-to-vernon/photos>

Kamloops to Savona

Location: Lac Du Bois Grasslands Provincial Park

Type of path: Easy bike path

Length: 68.4 km

Website:

<https://www.alltrails.com/trail/canada/british-columbia/kamloops-tranquile-to-savona>



Image source: <https://www.alltrails.com/trail/canada/british-columbia/kamloops-tranquile-to-savona/photos>



West Coast Trail

Location: Capitol Region District

Type of path: Hard bike path

Length: 75.3 km

Website:

<https://www.alltrails.com/trail/canada/british-columbia/west-coast-trail-south-to-north?ref=result-card>



Image source: <https://www.alltrails.com/trail/canada/british-columbia/west-coast-trail-south-to-north/photos>

Galloping Goose Regional

Location: Victoria

Type of path: Moderate bike path

Length: 44.9 km

Website:

<https://www.alltrails.com/trail/canada/british-columbia/galloping-goose-regional-trail>



Image source: <https://www.alltrails.com/trail/canada/british-columbia/galloping-goose-regional-trail/photos>



Region : Alberta

Abasand North

Location: Abasand Heights, Fort McMurray

Type of path: Easy/moderate bike path

Length: 3.9 km

Website:

<https://www.trailforks.com/trails/abasand-north-gravel/>



Image source: <https://www.alltrails.com/trail/canada/alberta/abasand-trail-loop/photos>

Alderaan

Location: Mill Woods, Edmonton

Type of path: Easy/moderate bike path

Length: 3.8 km

Website:

<https://www.trailforks.com/trails/alderaan/>



Image source: <https://www.trailforks.com/photo/18900523/>



H2H 2.0

Location: River Valley, Edmonton

Type of path: Easy to expert

Length: 47.7 km

Website:

<https://www.trailforks.com/route/h2h-black-2019-2-0/>



Image source: <https://www.trailforks.com/photo/12752151/>

Emily Murphy Two Bridge Loop

Location: Emily Murphy Park, Edmonton

Type of path: Moderate bike path

Length: 4.8 km

Website:

<https://www.alltrails.com/trail/canada/alberta/emily-murphy-park-two-bridge-loop-trail>



Image source: <https://www.alltrails.com/trail/canada/alberta/emily-murphy-park-two-bridge-loop-trail/photos>

Terwillegar to Fort Edmonton

Location: Terwillegar Dog Park to Fort Edmonton

Type of path: Easy

Length: 9.7 km

Website:

<https://www.alltrails.com/trail/canada/alberta/terwillegar-park-to-fort-edmonton-park-loop>




Image source: <https://www.alltrails.com/trail/canada/alberta/terwillegar-park-to-fort-edmonton-park-loop/photos>



Bow River Pathway

Location: Bow River Valley, Calgary

Type of path: Moderate

Length: 33.7 km

Website:

<https://www.alltrails.com/trail/canada/alberta/bow-river-pathway>



Image source: <https://www.alltrails.com/trail/canada/alberta/bow-river-pathway/photos>

Bow River North/ South

Location: Edworthy Park, Calgary

Type of path: Easy bike path

Length: 8.5 km

Website:

<https://www.alltrails.com/trail/canada/alberta/bow-river-pathway-north-and-south-loop>



Image source: <https://www.alltrails.com/trail/canada/alberta/bow-river-pathway-north-and-south-loop/photos>

Glenmore Reservoir

Location: South Glenmore Park, Calgary

Type of path: Easy

Length: 15.3 km

Website:

<https://www.alltrails.com/trail/canada/alberta/glenmore-reservoir-trail>



Image source: <https://www.alltrails.com/trail/canada/alberta/glenmore-reservoir-trail/photos>



20th Avenue Pathway

Location: 20th Avenue, Red Deer

Type of path: Easy

Length: 5 km

Website:

<https://www.alltrails.com/trail/canada/alberta/20th-avenue-pathway>



Image source: <https://www.alltrails.com/trail/canada/alberta/20th-avenue-pathway/photos>

Jewell Pass

Location: Bow Valley Park, Canmore

Type of path: Moderate bike path

Length: 15.9 km

Website:

<https://www.alltrails.com/trail/canada/alberta/prairie-view-trail-to-jewell-pass>



Image source: <https://www.alltrails.com/trail/canada/alberta/prairie-view-trail-to-jewell-pass/photos>

Waxwing Trail

Location: South Bear Creek Trails, Grande Prairie

Type of path: Easy

Length: 6.8 km

Website:

<https://www.alltrails.com/trail/canada/alberta/little-waxwing>





Image source: <https://www.alltrails.com/trail/canada/alberta/little-waxwing/photos>



Region : Yukon

Whitehorse Millennium Trail

Location: Yukon River, Whitehorse

Type of path: Easy

Length: 4.5km

Website:

<https://www.alltrails.com/trail/canada/yukon/whitehorse-millennium-trail>



Image source: <https://www.alltrails.com/trail/canada/yukon/whitehorse-millennium-trail/photos>

Golden Horn

Location: Mount McIntyre, Whitehorse

Type of path: Hard

Length: 21.4 km

Website:

<https://www.alltrails.com/trail/canada/yukon/golden-horn>



Image source: <https://www.alltrails.com/trail/canada/yukon/golden-horn/photos>

Hospital Ridge Loop

Location: Hospital Road, Whitehorse

Type of path: Moderate bike path

Length: 8.7 km

Website: [Hospital Ridge and Long Lake Ridge Loop - Yukon, Canada | AllTrails](#)



Image source: <https://www.alltrails.com/trail/canada/yukon/hospital-ridge/photos>



Cantlie Lake

Location: Cantlie Lake

Type of path: Hard

Length: 24.1 km

Website:

<https://www.alltrails.com/trail/canada/yukon/cantlie-lake-trail>



Image source: <https://fishonintheyukon.wordpress.com/2014/07/09/arctic-char-in-whitehorse/>

Yukon River Trail

Location: Yukon River. Whitehorse

Type of path: Moderate

Length: 6.9 km

Website:

<https://www.trailforks.com/trails/yukon-river-trail/>



Image source: <https://www.trailforks.com/photo/18599745/>

Birch Loop

Location: Crestview, Whitehorse

Type of path: Moderate bike path

Length: 10.2 km

Website:

<https://www.trailforks.com/trails/birch-loop/>



Image source: <https://www.trailforks.com/photo/18928780/>



Region : Saskatchewan

Devonian/ Trans Regina

Location: Regina

Type of path: Easy

Length: 37.7 km

Website:

<https://www.alltrails.com/trail/canada/saskatchewan/devonian-trans-regina-walkway>



Image source: <https://www.alltrails.com/trail/canada/saskatchewan/devonian-trans-regina-walkway/photos>

Pilot Butte Creek

Location: Regina

Type of path: Moderate

Length: 7.7 km

Website:

<https://www.alltrails.com/trail/canada/saskatchewan/pilot-butte-creek-pathway>



Image source: <https://www.alltrails.com/trail/canada/saskatchewan/pilot-butte-creek-pathway/photos>

Parliament Ave

Location: Regina

Type of path: Easy

Length: 5.8 km

Website:

<https://www.alltrails.com/trail/canada/saskatchewan/parliament-ave-to-ring-road>



Image source: <https://www.alltrails.com/trail/canada/saskatchewan/parliament-ave-to-ring-road/photos>



Meewasin Trail

Location: Muskeg Lake

Type of path: Easy

Length: 25.9 km

Website:

<https://www.alltrails.com/trail/canada/saskatchewan/meewasin-trail>



Image source: <https://www.alltrails.com/trail/canada/saskatchewan/meewasin-trail/photos>

Wascana Lake North Loop

Location: Wascana Centre

Type of path: Easy

Length: 4.2 km

Website:

<https://www.alltrails.com/trail/canada/saskatchewan/wascana-lake-north-loop>



Image source: <https://www.alltrails.com/trail/canada/saskatchewan/wascana-lake-north-loop/photos>

Blairmore Bikeway via Meewasin Trail

Location: Rotary Park, Meewasin Valley

Type of path: Easy

Length: 15.8 km

Website:

<https://www.alltrails.com/trail/canada/saskatchewan/blairmore-bikeway-via-meewasin-trail>



Image source: <https://www.alltrails.com/trail/canada/saskatchewan/blairmore-bikeway-via-meewasin-trail/photos>

